

2351/16

2734/2016<sup>3</sup>



पश्चिम बंगाल पश्चिम बंगाल WEST BENGAL

H 564000



Certified that the Document is admitted to Registration. The Signature of the endorser and the are the pure and

*Al*  
Additional Registrar  
of Assurances-IV, Kolkata

18 MAR 2016

DEED OF CONVEYANCE

THIS DEED OF CONVEYANCE IS MADE ON THIS THE 14<sup>th</sup> DAY  
March....., TWO THOUSAND AND SIXTEEN

BETWEEN

815P  
14-3-16  
2. m. 708/16  
Jr 250  
Jr 450  
700  
14/3/16

of visit  
14.3.16  
S. No. → 1-99500/16  
M.V. = 4378.540/-

Additional Registrar of Assurances-IV, Kolkata

2731

12/3/16 500/-

ডেপুটি রেজিষ্টার নাম \_\_\_\_\_

Mrs. Vijaya Laxmi Banerjee

নাম \_\_\_\_\_

স্বাক্ষর \_\_\_\_\_

10, S.J. Lane,  
4th-07.

বিশেষ নম্বর (সেন্ট্রাল সিটি) এ ডি এন আর নং \_\_\_\_\_

পাঠ করা হয়েছে তারিখ \_\_\_\_\_

মোট কত টাকা বরাদ্দ \_\_\_\_\_

টেকসই ব্যবসায়িক ডেপুটি রেজিষ্টার মিতা দত্ত

03 MAR 2016

660000

  
 ADDITIONAL REGISTRAR  
 OF ASSURANCES-IV, KOLKATA  
 14 MAR 2016



**ELECTION COMMISSION OF INDIA**  
ভারতের নির্বাচন কমিশন

IDENTITY CARD GGC2188936

পরিচয় পত্র



Elector's Name	Gopal Saha
নির্বাচকের নাম	গোপাল সাহা
Father's Name	Santiranjjan
পিতার নাম	শান্তিরঞ্জন
Sex	M
লিঙ্গ	পুং
Age as on 1.1.2000	33
১.১.২০০০-এ বয়স	৩৩

**Address**

Arjunpur (Part) 2, Rajarhat Gopalpur  
Rajarhat North 24 - Parganas 700059

**বিকান**

অর্জুনপুর (অংশ) ২, রাজারহাট গোপালপুর রাজারহাট  
উত্তর ২৪ পরগণা ৭০০০৫৯

Facsimile Signature  
Electoral Registration Officer  
নির্বাচক নিবন্ধন অধিকারিক

For 91-Rajarhat(SC)

Assembly Constituency

৯১-রাজারহাট(সংসদ)

বিধানসভা নির্বাচন কেন্দ্র

Place North 24 - Parganas

স্থান উত্তর ২৪ পরগণা

Date 26.10.2000

তারিখ ২৬.১০.২০০০

Gopal Saha



ADDITIONAL REGISTRAR  
OF ASSURANCES-IV, KOLKATA  
14 MAR 2014



Government of West Bengal

Department of Finance (Revenue) , Directorate of Registration and Stamp Revenue

OFFICE OF THE A.R.A. - IV KOLKATA, District Name :Kolkata

Signature / LTI Sheet of Query No/Year 19041000099500/2016

I. Signature of the Person(s) admitting the Execution at Private Residence.

Sl No.	Name of the Executant	Category	Photo	Finger Print	Signature with date
1	Smt RINA MONDAL PURBA RAHUTA,MONDAL PARA, P.O.- SHYAMNAGAR, P.S.- Jagaddal, District -North 24-Parganas, West Bengal, India, PIN - 743127	Seller		1472 	Rina Mondal. 14.3.16
Sl No.	Name and Address of identifier	Identifier of		Signature with date	
1	Mr GOPAL SAHA Son of Late SANTI RANJAN SAHA CE/6,ARJUNPUR EAST, P.O.- DESHBANDU NAGAR, P.S.- Baguiati, District-North 24- Parganas, West Bengal, India, PIN - 700059	Smt RINA MONDAL			

(Asit Kumar Joarder)  
ADDITIONAL REGISTRAR  
OF ASSURANCE  
OFFICE OF THE A.R.A. -  
IV KOLKATA  
Kolkata, West Bengal



9  
ADDITIONAL REGISTRAR  
OF ASSURANCE - II, KOLKATA  
14 MAR 2010

**SMT. RINA MONDAL** (having **PAN: BYSPM6372E**), wife of Sri. Subrata Mondal, by Occupation: Housewife, by Faith: Hindu, by Nationality: Indian, residing at Purba Rahuta (Mondal Para), P.O: Shyamnagar, P.S: Jagaddal, District: North 24-Parganas, PIN: 743127, hereinafter called the **OWNER/VENDOR** (which expression shall unless excluded by or repugnant to the context be deemed to mean and include her legal successors, executors, administrators, representatives, nominees and assigns) of the **FIRST PART**;

**A N D**

(1) **MRS. VIJAYA LAXMI BAJAJ**, (having **PAN: AGQPB1127R**) wife of Late Sushil Kumar Bajaj, by Occupation: Housewife, (2) **MR. BHARAT BAJAJ** (having **PAN: AJQPB9612G**) son of Late Sushil Kumar Bajaj, by Occupation: Business, both by Nationality: Indians, both by Faith: Hindu, both are residing at 10, Sukhlal Johari Lane, P.O: Barrabazar, P.S: Posta, Kolkata – 700 007, hereinafter called and referred to as the **PURCHASERS** (which expression shall unless excluded by or repugnant to the context be deemed to mean and include each of their legal successors, executors, administrators, representatives, nominees and assigns) of the **SECOND PART**;

**WHEREAS:**

**A)** By a Sale Deed dated 20.12.1939, duly registered with the office of Sub-Registrar at Cossipore Dum Dum, one Balaram Mondal sold, transferred and conveyed all that piece and parcel of low land admeasuring 3.76 Acres comprised in C.S. Dag No. 253, corresponding to R.S. & L.R. Dag No. 154, then under C.S. Khatian Nos. 76, Hal Khatian no. 78, corresponding to K.B. Khatian No. 61, lying and situated at Mouza : Mahisbathan, J.L. No. 18, R.S. No. 203, Touzi No. 145, Police Station : Rajarhat, District 24-Parganas (North) along with other plots of land unto and in favour of Haridas Naskar, Tarak Chandra Naskar, Dharendra Nath Naskar and Smt. Chhandmoni Dassi and thus the said Haridas Naskar, Tarak Chandra Naskar, Dharendra Nath Naskar and Smt. Chhandmoni Dassi became the owners of the said land and each of them having 1/4<sup>th</sup> share of the said land.

**B)** While seized and possessed thereof the said Chhandmoni Dassi died intestate leaving behind her surviving three sons namely Surendra Nath Naskar, Upendra Nath Naskar and Narendra Nath Naskar as her legal heirs and successors and thus they



ADDITIONAL REGISTRAR  
OF ASSURANCES-IV, KOLKATA  
14 MAY 2010



jointly inherited the  $1/4^{\text{th}}$  share in all the aforesaid properties including of the said low land comprised in C.S. Dag No. 253, corresponding to R.S. & L.R. Dag No. 154, left by their mother said Chhandmoni Dassi since deceased and each of them having  $1/12^{\text{th}}$  ( $1/3^{\text{rd}}$  of  $1/4^{\text{th}}$ ) share therein.

**C)** Subsequently the said Upendra Nath Naskar died intestate leaving behind him his surviving five sons namely Jitendra Nath Naskar, Ajit Naskar, Kashinath Naskar, Brindaban Naskar and Debabrata Naskar and his widow Charubala Naskar as his legal heirs and successors jointly inherited the  $1/12^{\text{th}}$  share in all aforesaid aforesaid properties including of the said low land comprised in C.S. Dag No. 253, corresponding to R.S. & L.R. Dag No. 154 left by their father said Upendra Nath Naskar since deceased.

**D)** Subsequently the said Surendra Nath Naskar died intestate leaving behind his son Biswanath Naskar and one grandson Anil Kumar Mondal being the son of his diseased daughter Urmila Mondal wife of Tarapada Mondal as his legal heirs and successors in respect of his  $1/12^{\text{th}}$  share in all aforesaid properties including of the said low land comprised in C.S. Dag No. 253, corresponding to R.S. & L.R. Dag No. 154, and each of them having  $1/24^{\text{th}}$  share therein.

**E)** Said Anil Kumar Mandal sold, transferred and conveyed his undivided  $1/24^{\text{th}}$  ( $1/2$  of  $1/12^{\text{th}}$ ) share in all aforesaid properties including of the said low land comprised in C.S. Dag No. 253, corresponding to R.S. & L.R. Dag No. 154, under C.S. Khatian Nos. 76, correspondence to Hal Khatian no. 78, unto and in favour of Jitendra Nath Naskar, Ajit Naskar, Kashinath Naskar, Brindaban Naskar alias Virndaban Naskar and Debabarata Naskar by a Sale Deed dated 01.10.1975 duly registered with the office of the Sub-Registrar at Cossipore, Dum Dum and recorded in Book no. I, Volume No. 111, pages 261 to 264, being no. 8702 of 1975.

**F)** Said Biswanath Naskar sold, transferred and conveyed his undivided  $1/24^{\text{th}}$  ( $1/2$  of  $1/12^{\text{th}}$ ) share in all aforesaid properties including of the said low land comprised in C.S. Dag No. 253, corresponding to R.S. & L.R. Dag No. 154, under C.S. Khatian Nos. 76, correspondence to Hal Khatian no. 78, unto and in favour of Jitendra Nath Naskar, Ajit Naskar, Kashinath Naskar, Brindaban Naskar alias Virndaban Naskar and Debabarata Naskar by a Sale Deed dated 10.03.1976 duly registered with the office of



ADDITIONAL REGISTRAR  
OF ASSURANCES-V, KOLKATA  
14 MAY 2010

the Sub-Registrar at Cossipore, Dum Dum and recorded in Book no. I, Volume No. 35, pages 199 to 202, being no. 2072 of 1976.

**G)** Meanwhile subsequently after purchase of the aforesaid properties by dint of the said Sale Deed dated 20.12.1939 said Haridas Naskar, Tarak Chandra Naskar, Dharendra Nath Naskar and Smt. Chhandmoni Dassi all the purchasers in the said Deed and or their successors, in course of time upon mutual understanding amongst themselves taken over the respective possessions of respective portions of the properties under the aforesaid Sale Deed and had been all along seized and possessed of each of the portions under each of their occupations without being interrupted by either of the co-sharers; and subsequently after purchase of the entire 1/12<sup>th</sup> share of Late Surendra Nath Naskar from his said two successors by dint of the aforesaid two Deed of Conveyances by said Jitendra Nath and his aforesaid brothers, **by amicable partition made in between the said Dharendra Nath Naskar son of Late Surya Kumar Naskar, Sri Golak Chandra Naskar son of Late Rajendra Nath Naskar being the Grandson of aforesaid Late Haridas Naskar, Sri Anil Kumar Naskar son of said Late Tarak Chandra Naskar and the said Narendra Nath Naskar, and also the legal successors of Late Upendra Nath Naskar, the said Narendra Nath Naskar was allotted 0.39 acre and the said Jitendra Nath Naskar and his aforesaid four(4) brothers had been allotted 0.70 acres and the said Smt. Charu Bala Dassi widow of Late Upendra Nath Naskar was allotted 0.07 acre total admeasuring 1.16 acre out of total 3.76 acres of the said Sali/Low land comprised in C.S. Dag No.253 corresponding to R.S./L.R. Dag No.154 at Mouza – Mahisbathan, P.S – Rajarhat at present under Bidhannagar ECPS., District – 24-Partganas now North 24-Parganas ;**

**H)** The aforesaid amicable settlement was duly effectuated in joint KB Settlement Record of Rights and subsequently each of their names were severally and duly recorded in L.R. Settlement Record of Right under several independent L.R. Khatians such as; the name of Jitendra Nath Naskar was recorded under L.R. Khatian No.110, the name of Ajit Kumar Naskar was recorded under L.R. Khatian No. 2, the name of Kashi Nath Naskar was recorded under L.R. Khatian No. 15/5, the name of Brindaban Naskar was recorded under L.R. Khatian No. 243 and the name of Debabrata Naskar was recorded under L.R. Khatian No. 132, and each of their aforesaid Khatian contents beside other properties 0.14 acre being each of their area out of the said 3.76 acres of



ADDITIONAL REGISTRAR  
OF ASSURANCES-IV, KOLKATA  
14 MAR 2000

said Low land comprised in R.S. as well L.R Dag No. 154 corresponding from C.S. Dag No. 253 and that the name of Charu Bala Dassi recorded under L.R. Khatian No. 103 containing with other properties 0.07 acre being her area out of 3.76 acres of said Low land comprised in R.S. as well L.R Dag No. 154.

I) The said Narendra Nath Naskar died intestate survived by his widow Smt. Gouri Bala Dassi as his only legal heiress and successor and who became entitled to and seized and possessed of all the properties left by her said deceased husband including of his aforesaid share in the aforesaid Sali / Low land comprised in C.S. Dag No.253 corresponding to R.S./L.R. Dag No.154, then under C.S. Khatian Nos. 76, correspondence to Hal Khatian No. 78, KB Khatian No. 61.

J) By a Sale Deed dated 16.12.1981 duly registered on 15.02.1982 with the office of the Sub-Registrar at Cossipore, Dum Dum and recorded in Book no. I, Volume No. 72, pages 203 to 222, Being No. 1498 of 1982, the said Gouri Bala Naskar sold, transferred and conveyed undivided 1/4<sup>th</sup> part out of her total share in all the aforesaid properties including the aforesaid Sali / Low land comprised in C.S. Dag No.253 corresponding to R.S./L.R. Dag No.154 unto and in favour of Brindaban Naskar alias Virndaban Naskar.

K) By another Sale Deed dated 15.02.1982 duly registered with the office of the Sub-Registrar at Cossipore, Dum Dum and recorded in Book no. I, Volume No. 73, Pages 69 to 90, Being no. 1510 for the year 1982, the said Gouri Bala Naskar sold, transferred and conveyed another undivided 1/4<sup>th</sup> part out of her total share in all the aforesaid properties including the aforesaid Sali / Low land comprised in C.S. Dag No.253 corresponding to R.S./L.R. Dag No.154, unto and in favour of Ajit Kumar Naskar.

L) By another Sale Deed dated 15.02.1982 duly registered with the office of the Sub-Registrar at Cossipore, Dum Dum and recorded in Book no. I, Volume No. 63, pages 253 to 270, being no. 1511 of 1982, said Gouri Bala Naskar sold, transferred and conveyed another undivided 1/4<sup>th</sup> part out of her total share in all the aforesaid properties including the aforesaid Sali / Low land comprised in C.S. Dag No.253 corresponding to R.S./L.R. Dag No.154 unto and in favour of Pushpa Rani Naskar.



ADDITIONAL REGISTRAR  
OF ASSURANCES-KOLKATA  
14 March

**M)** By another Sale Deed dated 15.02.1982 duly registered with the office of the Sub-Registrar at Cossipore, Dum Dum and recorded in Book no. 1, Volume No. 63, pages 271 to 292, Being no. 1512 of 1982, the said Gouri Bala Naskar sold, transferred and conveyed another undivided  $1/4^{\text{th}}$  part out of her total share in all the aforesaid properties including the aforesaid Sali / Low land comprised in C.S. Dag No.253 corresponding to R.S./L.R. Dag No.154 unto and in favour of said Brindaban Naskar alias Virndaban Naskar.

**N)** By way of aforesaid purchase from Smt. Gouri Bala Dassi, the said Ajit Naskar became entitle to further 0.10 acre (approximately  $1/4^{\text{th}}$  of 0.39 acre) of said Low land comprised in R.S. as well L.R Dag No. 154, and the said 0.10 acre subsequently recorded in his name in L.R. Settlement Record of Right under a separate L.R. Khatian No.644; and similarly by way of aforesaid purchase from Smt. Gouri Bala Dassi, the said Brindaban Naskar became entitle to further 0.19 acre (approximately  $1/2$  of 0.39 acre) out of 3.76 acres of said Low land comprised in R.S. as well L.R Dag No. 154 and the said 0.19 acre subsequently recorded in the name of said Brindaban Naskar alias Vrindaban Naskar in L.R. Settlement Record of Right under a separate L.R. Khatian No.645; and similarly by way of aforesaid purchase from Smt. Gouri Bala Dassi, the said Pushpa Rani Naskar became entitle to 0.10 acre (approximately  $1/4^{\text{th}}$  of 0.39 acre) out of 3.76 acres of said Low land comprised in R.S. as well L.R Dag No. 154 and the said 0.10 acre subsequently recorded in the name of said Pushpa Rani Naskar in L.R. Settlement Record of Right under L.R. Khatian No.643;

**O)** In the aforesaid manners by way of inheritance and purchase as well by amicable settlement, the said **Ajit Kumar Naskar** became the owner of apart other properties All That the part of said Sali/Low Land measuring 0.14 Acre duly recorded under L.R. Khatian No.644 and further 0.10 Acre duly recorded under L.R. Khatian No.2 in L.R. Settlement Records of Rights, total admeasuring **0.24 Acre** out of 1.16 Acres and arising out of 3.76 Acres comprised in part of R.S. & L.R. Dag No.154; the said **Jitendra Nath Naskar** became the owner of apart other properties All That the part of said Sali/Low Land measuring **0.14 acre** out of 1.16 Acres and arising out of 3.76 Acres comprised in part of R.S. & L.R. Dag No.154 and duly recorded under L.R. Khatian No. 110 in L.R. Settlement Records of Rights, the said **Kashi Nath Naskar** has become the owner of apart other properties All That the part of said Sali/Low Land measuring **0.14**



9

ADDITIONAL REGISTRAR  
OF ASSURANCES-IV, KOLKATA  
14 MAR 2016



acre out of 1.16 Acres and arising out of 3.76 Acres comprised in part of R.S. & L.R. Dag No.154 and duly recorded under L.R. Khatian No. 15/5 in **L.R. Settlement Records of Rights**, the said **Brindaban Naskar alias Vrindaban Naskar** has become the owner of apart other properties All That the part of said Sali/Low Land measuring **0.14 Acre** duly recorded under L.R. Khatian No. 243 and further **0.19 Acre** duly recorded under L.R. Khatian No. **645 in L.R. Settlement Records of Rights, total admeasuring 0.33 acre out of 1.16 Acres** and arising out of 3.76 Acres comprised in part of R.S. & L.R. Dag No.154, and the said **Debabrata Naskar** has become the owner of apart other properties All That the part of said Sali/Low Land measuring **0.14 acre** out of 1.16 Acres and arising out of 3.76 Acres comprised in part of R.S. & L.R. Dag No.154 and duly recorded under L.R. Khatian No. 132 in L.R. Settlement Records of Rights, and the said **Smt. Pushpa Rani Naskar** has become the owner of apart other properties All That the part of said Sali/Low Land measuring **0.10 acre** out of 1.16 Acres and arising out of 3.76 Acres comprised in part of R.S. & L.R. Dag No.154 and duly recorded under L.R. Khatian No. 643 in L.R. Settlement Records of Rights, and beside that the said Smt. Charu Bala Naskar became the owner of apart other properties All That the said part of Sali / Low Land measuring 0.07 Acre out of 1.16 Acres and arising out of 3.76 Acres comprised in part of R.S. & L.R. Dag No.154 and her name remained recorded under L.R. Khatian No. 103 in L.R. Settlement Records of Rights, All at Mouza – Mahisbathan, P.S: Rajarhat at present under P.S., Bidhan Nagar ECPS, J.L. No. 18, within the municipal limit of Bidhan Nagar Municipal Corporation, District: North 24-Parganas;

**P)** The said Jitendra Nath Naskar, Ajit Naskar, Kashi Nath Naskar, Brindaban Naskar, Debabrata Naskar, Charubala Naskar and Pushpa Rani Naskar as per their Family Arrangement amicably partitioned their and also demarcated each of their portions therein for individual use and enjoyment thereof.

**Q)** Subsequently the said Ajit Kumar Naskar died intestate on 04.10.2011 survived by his wife Pushpa Rani Naskar, two (2) sons namely Sukhen Naskar, Sujan Naskar and one married daughter namely Rina Naskar now Rina Mondal and by virtue of Succession Act all of them jointly inherited all the properties so left by their predecessor said Ajit Kumar Naskar since deceased including of the said part of Sali / Low Land measuring 0.24 Acre out of 1.16 Acres and arising out of 3.76 Acres comprised in part of R.S. & L.R. Dag No.154 and recorded in his name under L.R. Khatian Nos. 644 & 2 in



*J*

ADDITIONAL REGISTRAR  
OF ASSURANCES-IV, KOLKATA  
24 MAR 2010

L.R. Settlement Records of Rights, at Mouza – Mahisbathan, P.S: Rajarhat at present under P.S., Bidhan Nagar ECPS, J.L. No. 18 within the municipal limit of Bidhan Nagar Municipal Corporation, District: North 24-Parganas;

**R)** Subsequently after expiry of said Ajit Kumar Naskar his aforesaid legal successors became jointly seized and possessed of the aforesaid plot of Sali / Low Land measuring 0.24 Acre comprised in part of R.S. & L.R. Dag No.154 at Mouza – Mahisbathan, North 24-Parganas and subsequently they mutually divided the Said Property measuring 0.24 acre amongst themselves in the manner such as the said Pushpa Rani Naskar became entitled to 0.07 acre, the said Sukhen Naskar and Sujan Naskar each became entitled to 0.06 acre and the said Rina Mondal became entitled to 0.05 acre and accordingly their names have been severally recorded in L.R. Settlement Records of Rights, under several khatians such as the name of Sukhen Naskar recorded under L.R. Khatian No.1841 having 0.06 acre, Sujan Naskar recorded under L.R. Khatian No.1840 having 0.06 acre, the name of Rinal Mondal recorded under L.R. Khatian No.1842 and the share of Pushpa Rani Naskar having 0.07 acre merged in L.R. Khatian No. 643 which had been all along standing in her name and each of the said legal successors of Ajit Naskar since deceased are seized and possessed of each of their said divided and demarcated plot according to mutual settlement and Record of Rights out of total 0.24 acres of aforesaid property comprised in part of R.S. & L.R. Dag No.154 at Mouza – Mahisbathan, North 24-Parganas so left by their predecessor said Ajit Kumar Naskar since deceased and each of them are well enjoyment thereof free from all encumbrances whatsoever.

**S)** In course of time by natural calamities the said Low Land became a solid land and in response to an Application made by the said Rina Mondal the Vendor herein in regarding her 0.05 acre under Khatian No.1842, vide Conversion Case No. W-213/2015 of ADM & DL & LRO North 24-Parganas, the Learned District Land and Land Reformed Officer of North 24-Parganas, Barasat vide his Memo No. L-13011(11)/229/15-DL&LRO/128615 has pleased to accorded permission to change the character/ classification of the property for use of the same as Bastu and after having such permission the nature or classification of the aforesaid property of the Vendor has been converted as a Bastu Land.



ADDITIONAL REGISTRAR  
OF ASSURANCES-IV, KOLKATA  
14 MAR 2010

T) In the manner aforesaid Rina Monda the Vendor herein is the Owner of **ALL THAT** piece and parcel of Land measuring an area of **0.05 acre equivalent to 03 cottahs 22 sq. ft.** a little more or less together with R.T. Shaded Structure thereon lying and situated at Mouza: Mahisbathan, J.L. No. 18, R.S. No. 203, Touzi No. 145, comprised in C.S. Dag No. 253, corresponding to R.S. & L.R. Dag No.154, under C.S. Khatian No.76, Hal Khatian No.78, corresponding to K.B. Khatian No. 61 and presently L.R. Khatian Nos. 1842, Police Station: Rajarhat at present under Bidhannagar ECPS, presently within the limits of Bidhannagar Municipal Corporation in the District of North 24-Parganas and absolutely seized and possessed of the same peacefully without interruption of others and enjoying the same free from all encumbrances, charges, liens, lispendens, demands, claims, hindrances, attachments, debts, dues, acquisitions and requisitions whatsoever without any interference, disturbance and obstruction whatsoever from any person whomsoever and corner and any other effect whatsoever.

U) Being in need of money, the Vendor herein has decided to sell a divided and demarcated part and/or portion of land being **ALL THAT** piece and parcel of land measuring an area of **0.05 Acre or 03 Cottahs, 22 sq. ft.** be the same a little more or less together with **200 sq. ft.** old R.T. Shaded Structure standing thereon, lying and situated at Mouza: Mahisbathan, J.L. No.18, R.S. No.203, Touzi No.145, comprised in C.S. Dag No. 253, corresponding to R.S. & L.R. Dag No.154, under C.S. Khatian No.76, Hal Khatian No.78, corresponding to K.B. Khatian no. 61 and presently L.R. Khatian No. 1842, Police Station: Rajarhat at present under Bidhannagar ECPS, in the District of North 24-Parganas presently within the municipal limit of Bidhannagar Municipal Corporation which is morefully and particularly described in Schedule hereunder written and the Purchasers herein also agreed to purchase the same, which is free from all encumbrances, at and for the price of total consideration of **Rs.25,45,650/- (Rupees Twenty Five Lac Forty Five Thousand six Hundred Fifty)** only.

V) The Vendor herein do hereby declare and covenant with the Purchasers that the DEMISED LAND is free from all encumbrances of any nature whatsoever and that the Vendor herein has full rights, title and interest in the said DEMISED LAND and authority to assign and transfer all her rights, title and interest therein and the Vendor herein further declares that there is a clear title of the Vendor and its appurtenances belongs to the Vendor herein absolutely and that neither the Vendor herein or any other person or persons have created any right, title or interest whatsoever therein by way of sale, gift,



ADDITIONAL REGISTRAR  
OF ASSURANCES-IV, KOLKATA  
14 MAR 2016

exchange, inheritance, lease, lien or otherwise in the said DEMISED LAND and that Notwithstanding anything herein contained, any act, deed, matter or thing of whatsoever nature done by the Vendor herein or any person or persons lawfully or equitably claiming by from through or in trust for her, the Vendor has full right, power and absolute authority to sell or transfer to the Purchasers the said DEMISED LAND and her right, title and interest therein and that the Vendor herein has not done or committed or omitted to do any act, deed, matter or thing whereby the ownership, possession and/or occupation of the said DEMISED LAND by the Purchasers may be rendered illegal and/or unauthorized for any reason or on any account.

**NOW THIS DEED OF CONVEYANCE WITNESSETH AS FOLLOWS:**

That in consideration of the sum of **Rs. 25,45,650/- (Rupees Twenty Five Lac Forty Five Thousand six Hundred Fifty)** only paid on or before the execution of these presents, by the Purchasers to the Vendor (the receipt whereof the Vendor hereby as well as by the memo hereunder written acknowledge and admit and discharge, acquit and exonerate the Purchasers from every part thereof) the Vendor do hereby **GRANT, CONVEY, SELL, TRANSFER AND ASSURE** unto and in favour of the purchasers, their legal successors, executors, administrators, representatives, nominees and assigns **ALL THAT** piece and parcel of a demarcated land measuring an area of 0.05 acre or **03 Cottahs 22 sq. ft.** be the same a little more or less together with **200 sq. ft.** old R.T. Shaded Structure standing thereon, lying and-situated at Mouza : Mahisbathan, J.L. No. 18, R.S. No. 203, Touzi No. 145, comprised in C.S. Dag No. 253, corresponding to R.S. & L.R. Dag No. 154, under C.S. Khatian No. 76, Hal Khatian No. 78, corresponding to K.B. Khatian No. 61 and presently L.R. Khatian Nos. 1842, Police Station: Rajarhat at present Bidhannagar ECPS, in the District of North 24-Parganas presently within the limits of Bidhannagar Municipal Corporation and all other easement rights or other rights attached thereto more particularly described in the **SCHEDULE** hereunder written **TOGETHER WITH** all ways, paths, passages, easements, privileges, trees, appurtenances, whatsoever to the said plot or in any way appertaining to the same and/or any part thereof now or at any time heretofore usually held, used, occupied or enjoyed therewith or reputed to be so held, used, occupied or enjoyed and all the estate, right, title, interest, claim and demands whatsoever both at law or in equity of the Vendor into or out of the said LAND, hereby granted, conveyed, sold, transferred and assured or otherwise expressed and intended so to be **UNTO AND TO THE** use of the



2

ADDITIONAL REGISTRAR  
OF ASSURANCES-IV, KOLKATA

14 MAR 2010



purchasers absolutely forever and absolutely free from all encumbrances, claims, **SUBJECT HOWEVER** to the payment of all rates, taxes, assessments, dues and duties chargeable upon the said plot and payable to the Government or the Bidhannagar Municipal Corporation or any other authority in respect thereof and the Vendor do hereby covenant with the purchasers that notwithstanding any act, deed or thing by the Vendor done or executed or knowingly suffered to the contrary, the Vendor now has good right, full power and absolute authority to grant, convey, sell, transfer and assure the Said LAND with the buildings hereby conveyed and assured or expressed and intended so to be unto and to the use of the purchasers in the manner aforesaid and that the purchasers shall and may at all times hereafter peacefully and quietly possess and enjoy the same and receive the rents and profits thereof without any lawful eviction, interruption, claim and demands whatsoever from or by the Vendor or by any other person or persons lawfully or equitably claiming by, from, under or in trust for the Vendor and that free and clear and freely and clearly and absolutely acquitted, exonerated, released and forever discharged or otherwise by the Vendor well and sufficiently saved, defended or kept harmless and indemnified, from and against all estates, claims, charges, encumbrances whatsoever heretofore made, executed, occasioned or suffered by the Vendor or by any person or persons lawfully claiming or to claim by, from, under or in trust for them and the Vendor, her legal successor/s and all other persons claiming by from / or under the Vendor shall and will from time to time and at all times hereinafter at the request of the purchasers execute, make or perfect or cause to be executed, made or perfected all such acts, deeds, things and assurances whatsoever for further and more perfectly assuring the Said LAND and building constructed thereon and every part thereof **UNTO AND TO THE USE** of the Purchasers their legal successors, executors, administrators, representatives, nominees and assigns as shall or may be reasonably required, **TO HAVE AND TO HOLD** the same unto and to the use and benefit of the Purchasers their legal successors, executors, administrators, representatives, nominees and assigns absolutely and forever, subject to the payment of all rents, rates, taxes, assessments, dues and duties now chargeable and payable and that may become chargeable and payable from time to time hereafter in respect of the same to the Government or any other public body or local authority in respect thereof.

1. **THE VENDOR DO HEREBY COVENANT WITH THE PURCHASERS AS FOLLOWS:**



REGISTRAR OF ASSURANCES  
KOLKATA  
4 MAR 2010

- a) That the entire Said Land under the Schedule hereto and or any portion thereof is not effected by any Development Scheme and is free from any acquisitions or requisitions whatsoever and the Vendor herein did not receive any notice from any authority or authorities effecting the Vendor's property described in the First Schedule written hereunder;
- b) That to the best of the Vendor's knowledge, the 'Demised Land' under the Schedule hereto and or any part thereof is not attached in any proceeding including certificate proceeding started by or at the instance of Income Tax, Wealth Tax or Gift Tax Authorities or Department or Departments or under the provisions of the Public Demand Recovery Act or otherwise and that no certificate has been filed in the office of the Certificate Officer under the provisions of the Public Demand Recovery Act and/or no steps have yet been taken in execution of any certificate at the instance of the Income Tax and/or Wealth Tax and/or Estate Duty Authorities and under any Court Order or under 'SARFAESI';
- c) That there is no Tenant in the said Property.
- d) That notwithstanding any act, deed or things done or suffered, to be done by the **VENDOR**, the said **VENDOR** herein has full power, absolute authority and good right to sell, grant, convey, transfer, assure and assign the **DEMISED LAND** TOGETHER WITH all rights in the land in the manner aforesaid.
- e) The **VENDOR** has duly and fully paid all settlement Khajnas and all other outgoings and contributions relating to and concerning the **DEMISED LAND** as up to the date hereof on these presents and that if it shall at any time hereafter be found that any amount for the period prior to the date hereof on the aforesaid heads are/is due and payable, the **VENDOR** shall pay and discharge on demand in that behalf such liabilities and keep the **PURCHASERS** and the **DEMISED LAND** indemnified, protected and saved harmless against such liabilities.
- f) The **VENDOR** has not yet suffered from any statutory restrictions or inability in transferring, selling, assuring and granting the **DEMISED**



ADDITIONAL REGISTRAR  
OF ASSURANCES W, KOLKATA  
14 MAR 2014

**LAND** in favour of the **PURCHASERS** in the manner aforesaid and in terms of these presents.

- g. The **PURCHASERS** shall always and at all times hereafter peacefully and quietly hold, occupy and enjoy the **DEMISED LAND** including the said land in the said **LAND** without any lawful eviction, interruption, hindrance, disturbance from the **VENDOR** or any person lawfully claiming under them or in trust for the said **VENDOR**.
- h. The **VENDOR** her legal successors, administrators shall always and at all times at the request and costs of the **PURCHASERS** make, do, execute and cause to be made, done and executed such further acts, deeds and things that shall be required for perfecting and assuring the **DEMISED LAND** according to the intention hereof.
- i. AND THAT the **VENDOR** her predecessors have not at any time done or executed or knowingly suffered or been a party to any act, deed, matter or thing whereby and whereunder the said easement rights and all other equities, benefits and rights hereby granted, sold, conveyed, transferred, assigned and assured or expressed or intended so to be and every part thereof can or may be impeached, encumbered or affected in title.
- j. AND ALSO THAT the **VENDOR** her legal successors shall, unless prevented by fire or some other irresistible force or accident, from time to time and at all material times hereafter upon every reasonable request and at the costs of the **PURCHASERS**, make, do, produce and cause to be made, executed and produced to the **PURCHASERS** or their attorney(s) or agent(s), assignees, legal representatives at or before or in any Court of Law, Tribunal, Board and/or Authority or otherwise as the occasion shall require all deeds, pattahs, muniments, documents, writings and evidences of title exclusively relating to the **DEMISED LAND** in the custody, control and power of the **VENDOR** and shall also at the like request and cost of the **PURCHASERS**, deliver to the **PURCHASERS** or their successor(s) in title, such attested or other true copies or extracts from the said deeds, pattas, muniments, documents,



ADDITIONAL REGISTRAR  
OF ASSURANCES IV, KOLKATA  
34 MAY 2016

writings and evidences of title or any of them as the **PURCHASERS** shall and may require and the **VENDOR** shall in the meantime, unless prevented as aforesaid, keep the said deeds, pattahs, muniments, documents, writings and evidences of title safe, unobliterated and uncanceled.

- k. AND FURTHER THAT the **VENDOR** hereby hand over peaceful, vacant physical possession of the **DEMISED LAND** unto and in favour of the **PURCHASERS** simultaneously with the execution of these present.
  
- l. AND ALSO THAT the **VENDOR** her legal successors, administrators shall and will from time to time and at all material times hereafter sign and execute any application form for mutation in the names of the **PURCHASERS** in the records of The Bidhannagar Municipal Corporation and/or any other authority or authorities as occasion shall require.
  
- m. **THE PURCHASERS DOTH HEREBY AGREE AND COVENANT WITH THE VENDOR THAT:**
  - a. The **PURCHASERS** shall be free to apply and obtain their names duly recorded and mutated in the records of Bidhannagar Municipal Corporation an also concern B.L.&L.R.O. Office and other Authority/ Authorities without any further consent of the **VENDOR**.
  
  - b. The **PURCHASERS** shall also be entitled to sell, mortgage, lease or otherwise alienate the property hereby conveyed subject to the terms herein contained to any one without the consent of the Owner /Vendor.
  
  - c. The **PURCHASERS** shall at all material times hereafter regularly and punctually make payment of all Municipal rates and taxes, and proportionately all other statutory taxes, cess and impositions and expenses which may from time to time be imposed or become payable and attributable to and/or relating to the said **DEMISED LAND** and/or relating to the maintenance of the said **DEMISED LAND** from the date of execution hereof.



9  
ADDITIONAL REGISTRAR  
OF ASSURANCES-IV, KOLKATA  
14 Mar 2010



**NOTE:**

- i. Singular shall include plural and vice-versa.
- ii. Masculine gender shall include feminine and neuter gender and vice-versa.
- iii. The Vendor shall include her legal successors, administrators, legal representatives and assigns.
- iii. The Purchasers shall include their legal successors, administrators, legal representatives and assigns.

**THE SCHEDULE ABOVE REFERRED TO:  
(THE DEMISED LAND)**

**ALL THAT** piece and parcel of a demarcated land measuring an area of **0.05 acre or 03 cottahs, 22 sq. ft.** be the same a little more or less together with **200 sq. ft.** old R.T. Shaded Structure standing thereon, lying and situated at Mouza: Mahisbathan, J.L. No. 18, R.S. No. 203, Touzi No. 145, comprised in C.S. Dag No. 253, corresponding to **R.S. & L.R. Dag No. 154**, under C.S. Khatian No. 76, Hal Khatian No.78, corresponding to K.B. Khatian No. 61 and presently under **L.R. Khatian No.1842**, in the Land Settlement Record of Right, Police Station: Rajarhat at present under Bidhannagar ECPS, Purbapara, Krishnapur, District of North 24-Parganas, Ward No.28, presently within the limits of Bidhannagar Municipal Corporation TOGETHER WITH all manners of easement right, properties, benefits and appurtenances in connection to the 'Said Land' is butted and bounded as follows:

- ON THE NORTH** : By Part of R.S./L.R. Dag Nos. 157;  
**ON THE SOUTH** : By Part of R.S./ L.R. Dag No. 154; *6 cent*  
**ON THE EAST** : By Land of Pushpa Rani Naskar in Part of R.S./L.R. Dag No.154;  
**ON THE WEST** : By Land of Brindaban Naskar in Part of R.S/L.R. Dag No.154;

*Comdy Gupta*



*g*  
ADDITIONAL REGISTRAR  
OF ASSURANCES-IV, KOLKATA  
14 MAY 2010

IN WITNESS WHEREOF the parties hereto have hereunto set and subscribed their respective hands and seals on the day, month and year first above written.

SIGNED, SEALED AND DELIVERED  
BY THE VENDOR AT KOLKATA,  
IN THE PRESENCE OF:

1. Gopal Saha  
S/o Lt. Sanjay Ranjan Saha.  
C.E./6 Arjunapur Eccl.  
Dist. 700059
2. Pradyumn Kumar  
Mukherjee  
Kolkata - 102

Rina Mondal.  
VENDOR

DRAFTED BY:

K.C. Kamalakar  
Advocate  
High Courts Calcutta  
W.D. 20/1/83



ADDITIONAL REGISTRAR  
OF ASSURANCES-IV, KOLKATA  
14 MAR 2019

**RECEIPT**

**RECEIVED** from the within named Purchasers the within mentioned sum of **Rs. 25,45,650/- (Rupees Twenty Five Lac Forty Five Thousand six Hundred Fifty)** only by way of total consideration money as per Memo below:-

**MEMO OF CONSIDERATION**

Date	Cash/Ch. No.	Bank & Branch Name	Amount
04.11.2015	001153	HDFC Bank Ltd., Salt Lake Br., Kol.	1,000,000/-
30.11.2015	001169	HDFC Bank Ltd., Salt Lake Br., Kol.	1,000,000/-
29.02.2016	770536	Punjab National Bank, Sutapatty, Kol.	5,45,650/-
		<b>Total</b>	<b>Rs. : 25,45,650/-</b>

(Rupees Twenty Five Lac Forty Five Thousand six Hundred Fifty Only).

**SIGNATURE OF THE WITNESSES**

1. *Gopal Saha*

2. *Ranjit Nathkar*  
M

*Rina Mondal.*

**SIGNATURE OF THE VENDOR**

**IDENTIFIED:**


















*Gopal Saha*  
NAME: MR. GOPAL SAHA  
SON/WIFE OF : Late Santi Ranjan Saha  
BY OCCUPATION Business;  
BY FAITH : HINDU;  
RESIDING AT CE/6, Arjunpur East,  
P.O: Deshbandu Nagar, P.S.: Baguiati,  
DISTRICT: Kolkata, W.B, PIN : 700 059.



ADDITIONAL REGISTRAR  
OF ASSURANCES-IV, KOLKATA

14 MAR 2010

**SPECIMEN FORM FOR TEN FINGER PRINTS**

Signature of the Executants/Presentants	LEFT HAND				
	Little	Ring	Middle	Fore	Thumb
 Rina Mondal					
	RIGHT HAND				
	Thumb	Fore	Middle	Ring	Little
					
 Vijay Laxmi Bajaj	LEFT HAND				
	Little	Ring	Middle	Fore	Thumb
					
	RIGHT HAND				
Thumb	Fore	Middle	Ring	Little	
					
 Bharat Bajaj	LEFT HAND				
	Little	Ring	Middle	Fore	Thumb
					
	RIGHT HAND				
Thumb	Fore	Middle	Ring	Little	
					
	LEFT HAND				
	Little	Ring	Middle	Fore	Thumb
	RIGHT HAND				
Thumb	Fore	Middle	Ring	Little	



ADDITIONAL REGISTRAR  
OF ASSURANCES-IV, KOLKATA  
14 MAR 2010



## Seller, Buyer and Property Details

### A. Seller & Buyer Details

Presentant Details	
SL No.	Name and Address of Presentant
1	Smt RINA MONDAL Wife of Shri SUBRATA MONDAL PURBA RAHUTA,MONDAL PARA, P.O:- SHYAMNAGAR, P.S:- Jagaddal, District:-North 24-Parganas, West Bengal, India, PIN - 743127

Seller Details	
SL No.	Name, Address, Photo, Finger print and Signature
1	Smt RINA MONDAL Wife of Shri SUBRATA MONDAL PURBA RAHUTA,MONDAL PARA, P.O:- SHYAMNAGAR, P.S:- Jagaddal, District:-North 24-Parganas, West Bengal, India, PIN - 743127 Sex: Female, By Caste: Hindu, Occupation: House wife, Citizen of: India, PAN No. BYSPM6372E.; Status : Individual; Date of Execution : 14/03/2016; Date of Admission : 14/03/2016; Place of Admission of Execution : Pvt. Residence



Buyer Details	
SL No.	Name, Address, Photo, Finger print and Signature
1	Mrs VIJAYA LAXMI BAJAJ Wife of Late SUSHIL KUMAR BAJAJ 10,SUKHLAL JOHARI LANE, P.O:- BARRABAZAR, P.S:- Posta, Kolkata, District:-Kolkata, West Bengal, India, PIN - 700007 Sex: Female, By Caste: Hindu, Occupation: House wife, Citizen of: India, PAN No. AGQPB1127R,; Status : Individual
2	Mr BHARAT BAJAJ Son of Late SUSHIL KUMAR BAJAJ 10,SUKHLAL JOHARI LANE, P.O:- BARRABAZAR, P.S:- Posta, Kolkata, District:-Kolkata, West Bengal, India, PIN - 700007 Sex: Male, By Caste: Hindu, Occupation: Business, Citizen of: India, PAN No. AJQPB9612G,; Status : Individual

### B. Identifire Details

Identifier Details			
SL No.	Identifier Name & Address	Identifier of	Signature
1	Mr GOPAL SAHA Son of Late SANTI RANJAN SAHA CE/6,ARJUNPUR EAST, P.O:- DESHBANDU NAGAR, P.S:- Baguiati, District:-North 24-Parganas, West Bengal, India, PIN - 700059 Sex: Male, By Caste: Hindu, Occupation: Business, Citizen of: India,	Smt RINA MONDAL	

### C. Transacted Property Details

Land Details						
Sch No.	Property Location	Plot No & Khatian No/ Road Zone	Area of Land	Setforth Value(In Rs.)	Market Value(In Rs.)	Other Details
L1	District: North 24-Parganas, P.S:- Rajarhat, Municipality: BIDHANNAGAR MUNICIPALITY CORPORATION, Road: Purba Para (Krishanapur), Mouza: Mahishabathan	LR Plot No:- 154 , LR Khatian No:- 1842	3 Katha 22 Sq Ft	24,85,650/-	43,18,540/-	Proposed Use: Bastu, ROR: Bastu, Width of Approach Road: 6 Ft.,




Structure Details					
Sch No.	Structure Location	Area of Structure	Setforth Value(In Rs.)	Market Value(In Rs.)	Other Details
F0	Gr. Floor	200 Sq Ft.	0/-		Residential Use, Cemented Floor, Age of Structure: 0Year, Roof Type: Tin Shed, Extent of Completion: Complete
S1	On Land L1	200 Sq Ft.	60,000/-	60,000/-	Structure Type: Structure

Transfer of Property from Seller to Buyer				
Sch No.	Name of the Seller	Name of the Buyer	Transferred Area	Transferred Area in(%)
L1	Smt RINA MONDAL	Mrs VIJAYA LAXMI BAJAJ	2.50021	50
	Smt RINA MONDAL	Mr BHARAT BAJAJ	2.50021	50

Transfer of Property from Seller to Buyer				
Sch No.	Name of the Seller	Name of the Buyer	Transferred Area	Transferred Area in(%)
S1	Smt RINA MONDAL	Mr BHARAT BAJAJ	100 Sq Ft	50
	Smt RINA MONDAL	Mrs VIJAYA LAXMI BAJAJ	100 Sq Ft	50

#### D. Applicant Details

Details of the applicant who has submitted the requisition form	
Applicant's Name	VIJAYA LAXMI BAJAJ
Address	10.SAKHLAL JAHORI LANE,Thana : Posta, District : Kolkata, WEST BENGAL, PIN - 700007
Applicant's Status	Buyer/Claimant



Office of the A.R.A. - IV KOLKATA, District: Kolkata  
Endorsement For Deed Number : I - 190402734 / 2016

Query No/Year	19041000099500/2016	Serial no/Year	1904002351 / 2016
Deed No/Year	I - 190402734 / 2016		
Transaction	[0101] Sale, Sale Document		
Name of Presentant	Smt RINA MONDAL	Presented At	Private Residence
Date of Execution	14-03-2016	Date of Presentation	14-03-2016

Remarks

On 07/03/2016

Certificate of Market Value(WB PUVI rules of 2001)

Certified that the market value of this property which is the subject matter of the deed has been assessed at Rs 43,78,540/-



(Asit Kumar Joarder)

ADDITIONAL REGISTRAR OF ASSURANCE  
OFFICE OF THE A.R.A. - IV KOLKATA  
Kolkata, West Bengal

On 14/03/2016

Presentation(Under Section 52 & Rule 22A(3) 46(1),W.B. Registration Rules,1962)

Presented for registration at 20:15 hrs on : 14/03/2016, at the Private residence by Smt RINA MONDAL ,Executant.

Admission of Execution ( Under Section 58, W.B. Registration Rules, 1962 )

Execution is admitted on 14/03/2016 by

Smt RINA MONDAL, Wife of Shri SUBRATA MONDAL, PURBA RAHUTA,MONDAL PARA, P.O: SHYAMNAGAR, Thana: Jagaddal, , North 24-Parganas, WEST BENGAL, India, PIN - 743127, By caste Hindu, By Profession House wife

Indetified by Mr GOPAL SAHA, Son of Late SANTI RANJAN SAHA, CE/6,ARJUNPUR EAST, P.O: DESHBANDU NAGAR, Thana: Baguiati, , North 24-Parganas, WEST BENGAL, India, PIN - 700059, By caste Hindu, By Profession Business



(Asit Kumar Joarder)

ADDITIONAL REGISTRAR OF ASSURANCE  
OFFICE OF THE A.R.A. - IV KOLKATA  
Kolkata, West Bengal

On 18/03/2016





**Certificate of Admissibility(Rule 43,W.B. Registration Rules 1962)**

Admissible under rule 21 of West Bengal Registration Rule, 1962 duly stamped under schedule 1A, Article number : 23 of Indian Stamp Act 1899.

**Payment of Fees**

Certified that required Registration Fees payable for this document is Rs 48,256/- ( A(1) = Rs 48,158/- ,E = Rs 14/- ,I = Rs 55/- ,M(a) = Rs 25/- ,M(b) = Rs 4/- ) and Registration Fees paid by Cash Rs 0/-, by Draft Rs 48,256/-

**Description of Draft**

1. Rs 48,256/- is paid, by the Draft(8554-16) No: 476555000442, Date: 14/03/2016, Bank: STATE BANK OF INDIA (SBI), SWASTHYA BAHWAN.

**Payment of Stamp Duty**

Certified that required Stamp Duty payable for this document is Rs. 3,06,517/- and Stamp Duty paid by Draft Rs 3,06,067/-, by Stamp Rs 500/-

**Description of Stamp**

1. Rs 500/- is paid on Impressed type of Stamp, Serial no 2731, Purchased on 12/03/2016, Vendor named M Dutta.

**Description of Draft**

1. Rs 12,067/- is paid, by the Draft(8554-16) No: 476549000442, Date: 14/03/2016, Bank: STATE BANK OF INDIA (SBI), SWASTHYA BAHWAN.

2. Rs 49,000/- is paid, by the Draft(8554-16) No: 476550000442, Date: 14/03/2016, Bank: STATE BANK OF INDIA (SBI), SWASTHYA BAHWAN.

3. Rs 49,000/- is paid, by the Draft(8554-16) No: 476551000442, Date: 14/03/2016, Bank: STATE BANK OF INDIA (SBI), SWASTHYA BAHWAN.

4. Rs 49,000/- is paid, by the Draft(8554-16) No: 476552000442, Date: 14/03/2016, Bank: STATE BANK OF INDIA (SBI), SWASTHYA BAHWAN.

5. Rs 49,000/- is paid, by the Draft(8554-16) No: 476553000442, Date: 14/03/2016, Bank: STATE BANK OF INDIA (SBI), SWASTHYA BAHWAN.

6. Rs 49,000/- is paid, by the Draft(8554-16) No: 476554000442, Date: 14/03/2016, Bank: STATE BANK OF INDIA (SBI), SWASTHYA BAHWAN.

7. Rs 49,000/- is paid, by the Draft(8554-16) No: 476556000442, Date: 14/03/2016, Bank: STATE BANK OF INDIA (SBI), SWASTHYA BAHWAN.



(Asit Kumar Joarder)

ADDITIONAL REGISTRAR OF ASSURANCE  
OFFICE OF THE A.R.A. - IV KOLKATA  
Kolkata, West Bengal





Certificate of Registration under section 60 and Rule 69.

Registered in Book - I

Volume number 1904-2016, Page from 104082 to 104111  
being No 190402734 for the year 2016.



Digitally signed by ASIT KUMAR  
JOARDER  
Date: 2016.03.28 16:04:41 +05:30  
Reason: Digital Signing of Deed.

*Al*

(Asit Kumar Joarder) 28-03-2016 16:04:41  
ADDITIONAL REGISTRAR OF ASSURANCE  
OFFICE OF THE A.R.A. - IV KOLKATA  
West Bengal.

(This document is digitally signed.)